

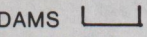




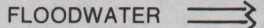


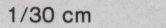




















SURVEYOR'S NAME GREG MATTHEWS 'A' 'B' CLASS Phone 098-986026 SHIRE WICKEDIN
 PROPERTY OWNER JC MATTHEWS LOCATION No. 1313
 DATE OF PLANNING & SURVEY 8-1-1982 TOWN WICKEDIN
 HAVE ALL LINES BEEN DRILLED Yes No AERIAL PHOTOS Yes No
 HAS CLIENT SIGNED BANK ORDER Yes No Infra red. Colour Black & White
 TOTAL KILOMETRES SURVEYED SITE SUPERVISOR FARMER 'A' Class 'B' Class CONTRACTOR A BOWDEN

LEGEND

BUSH 	ROCK 	DAMS 	RIDGE (CONGLOMERATE, IRONSTONE, BREAKAWAY, SAND) 
LEVEL BANKS Blue 	FUTURE 	Red 	FLOODWATER 
GRADE LINES Blue 		1/30 cm 	TREES 
MACHINERY FLYOVER 			FENCES 
BORES & WELLS  Fresh 	Salt 		ROADS 
SANDSEAMS 			SALT SCALD OR WATERLOGGED COUNTRY 
'A' CLASS APPROVAL 			CREEKS 
	DATE		PROPERTY OWNER OR CLIENT'S SIGNATURE <u>JC Matthews</u>

COMMENTS

average rain 400 mls banks were put in to divert water to a proper disposal point and cut off sandseam throughflow

